

Future Land Use Map Village of Bulyea





Rural Municipality of McKillop No. 220





Rural Municipality of McKillop No. 220

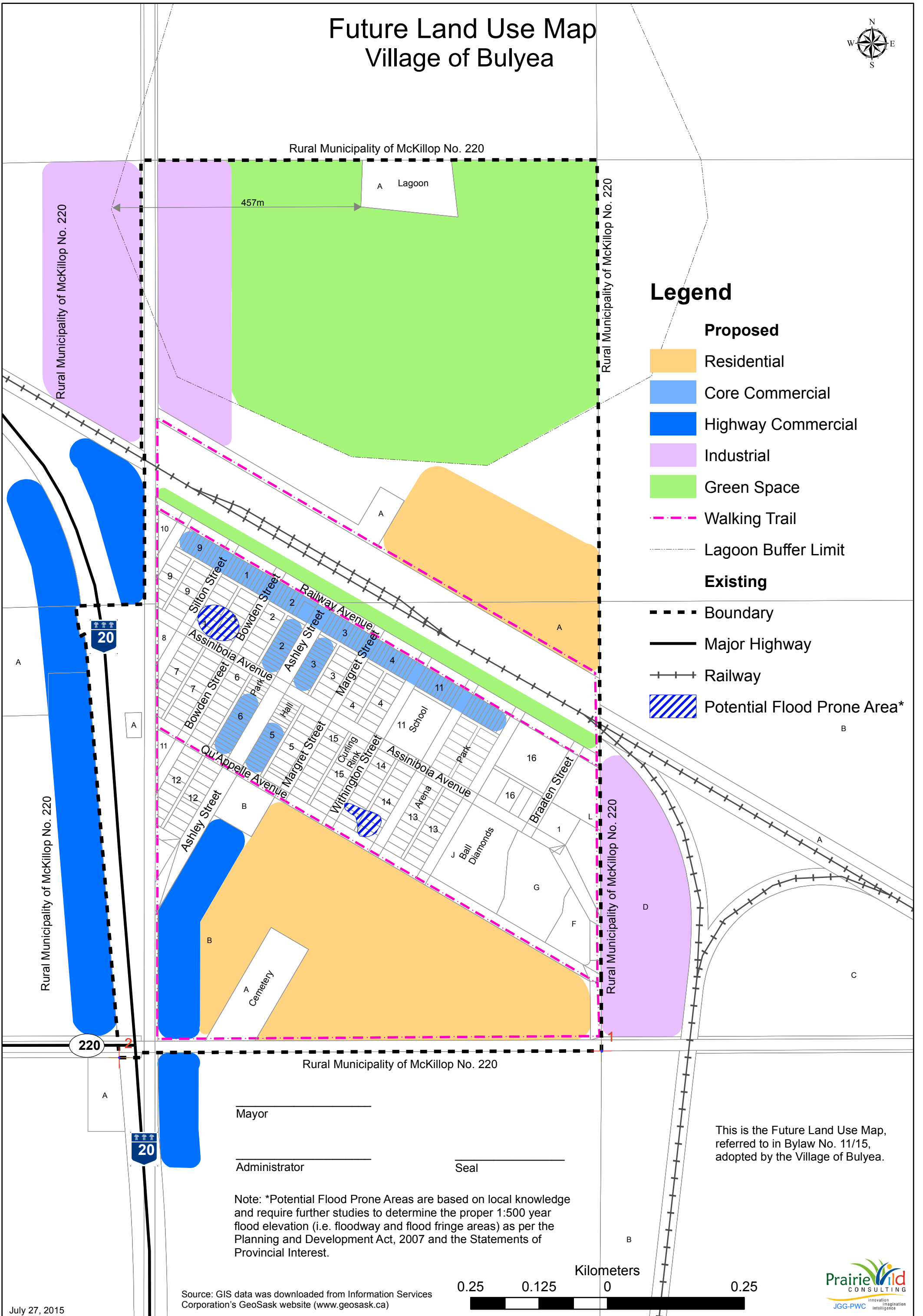
Legend

Proposed

-  Residential
-  Core Commercial
-  Highway Commercial
-  Industrial
-  Green Space
-  Walking Trail
-  Lagoon Buffer Limit

Existing

-  Boundary
-  Major Highway
-  Railway
-  Potential Flood Prone Area*



Mayor _____

Administrator _____

Seal _____

Note: *Potential Flood Prone Areas are based on local knowledge and require further studies to determine the proper 1:500 year flood elevation (i.e. floodway and flood fringe areas) as per the Planning and Development Act, 2007 and the Statements of Provincial Interest.

This is the Future Land Use Map, referred to in Bylaw No. 11/15, adopted by the Village of Bulyea.

Source: GIS data was downloaded from Information Services Corporation's GeoSask website (www.geosask.ca)

