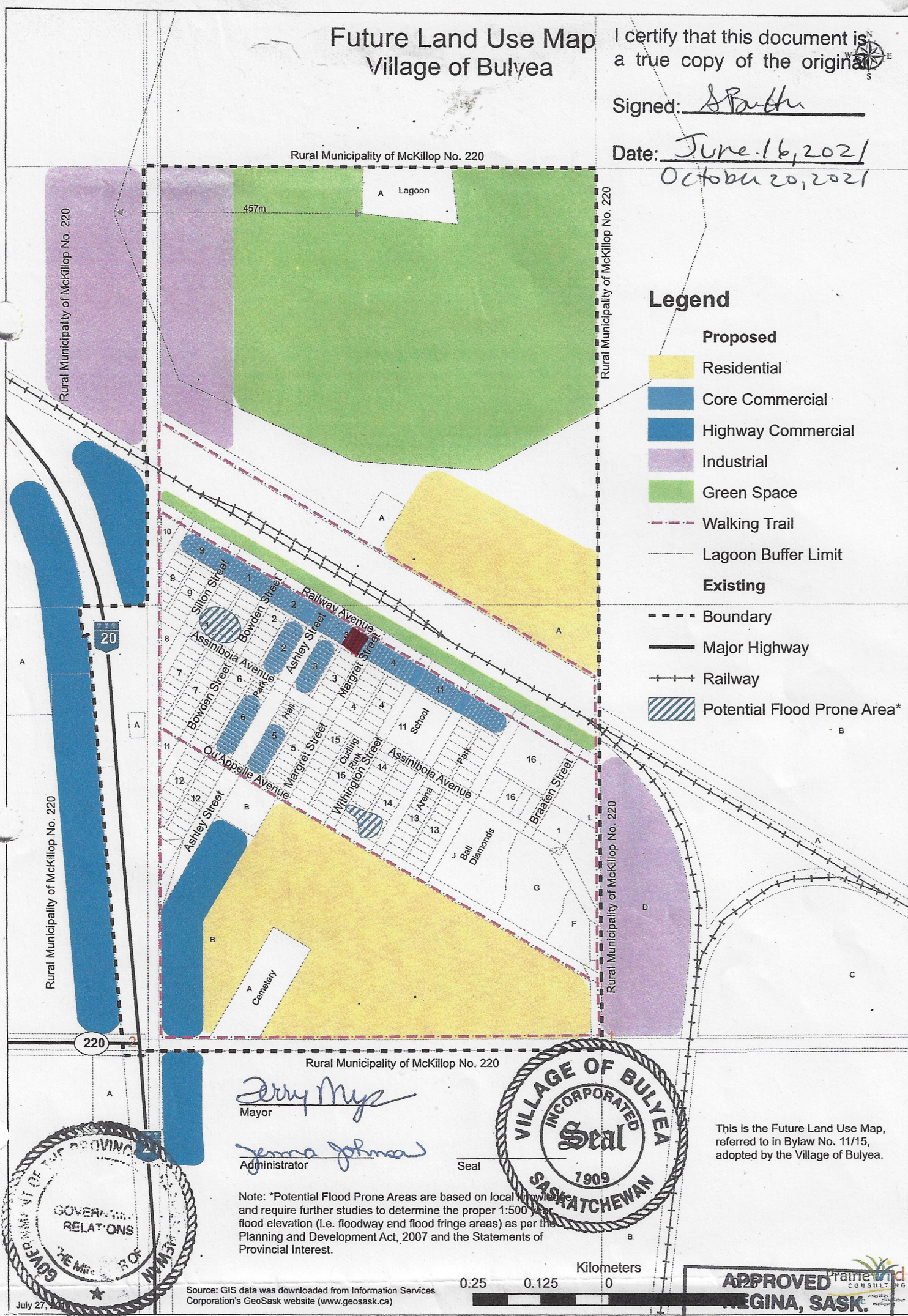


Future Land Use Map Village of Bulyea

I certify that this document is a true copy of the original

Signed: S. Baith

Date: June 16, 2021
October 20, 2021



Legend

Proposed

- Residential
- Core Commercial
- Highway Commercial
- Industrial
- Green Space


- Walking Trail
- Lagoon Buffer Limit

Existing

- Boundary
- Major Highway
- Railway
- Potential Flood Prone Area*

Jerry Mys
Mayor


Jenna Johnson
Administrator



This is the Future Land Use Map, referred to in Bylaw No. 11/15, adopted by the Village of Bulyea.

Note: *Potential Flood Prone Areas are based on local knowledge and require further studies to determine the proper 1:500 year flood elevation (i.e. floodway and flood fringe areas) as per the Planning and Development Act, 2007 and the Statements of Provincial Interest.

Source: GIS data was downloaded from Information Services Corporation's GeoSask website (www.geosask.ca)



APPROVED
REGINA, SASK.

OCT 30 2015

[Signature]
Assistant Deputy Minister
Ministry of Government Relations

I certify a true copy of Future Land Use Map from Bylaw No. 11/15 adopted by resolution Council on the 24 day of September, 2015.

Jenna Johnson
Administrator